


Jaipur, Rajasthan, India 

Alankar Mahila P.G. Mahavidyalaya, Sirsi Rd,
Panchyawala, Kataria Agriculture Farm Road, Jaipur,
Rajasthan 302034, India
Lat 26.927663° Long 75.719635°
Monday, 15/06/2026 11:17 AM GMT +05:30


ICT LAB





Jaipur, Rajasthan, India 

Wph9+3p2 Kataria Agriculture Farm, Alankar Mahila
P.G. Mahavidyalaya, Sirsi Rd, Panchyawala, Jaipur,
Rajasthan 302034, India
Lat 26.927655° Long 75.719569°
Monday, 15/06/2026 11:16 AM GMT +05:30



 GPS Map Camera



Jaipur, Rajasthan, India 


Wph9+3p2 Kataria Agriculture Farm, Alankar Mahila P.G.
Mahavidyalaya, Sirsi Rd, Panchyawala, Jaipur, Rajasthan
302034, India


Lat 26.927732° Long 75.719404°

Monday, 15/06/2026 11:10 AM GMT +05:30



GPS Map Camera



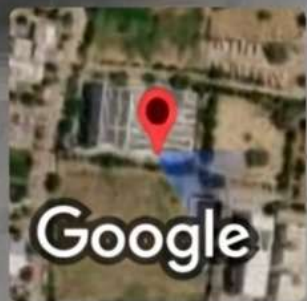
Jaipur, Rajasthan, India 

Alankar Mahila P.G. Mahavidyalaya, 10-b, Near Alankar Mahila P.G. Mahavidyalaya, Pg Girls Collage, Kanakpura, Jaipur, Rajasthan 302034, India

Lat 26.927746° Long 75.719174°

Monday, 15/06/2026 12:18 PM GMT +05:30





Jaipur, Rajasthan, India 🇮🇳


Wph9+3p2 Kataria Agriculture Farm, Alankar
Mahila P.G. Mahaviya, Sirsi Rd, Panchyawala,
Jaipur, Rajasthan 302034, India


Lat 26.92765° Long 75.719518°

Monday, 15/06/2026 11:11 AM GMT +05:30

GPS Map Camera




 GPS Map Camera

Jaipur, Rajasthan, India 


Wph9+3p2 Kataria Agriculture Farm, Alankar Mahila P.G.
Mahavidyalaya, Sirsi Rd, Panchyawala, Jaipur, Rajasthan
302034, India

Lat 26.927696° Long 75.719174°

Monday, 15/06/2026 12:32 PM GMT +05:30





 GPS Map Camera



Jaipur, Rajasthan, India

Wph9+3p2 Kataria Agriculture Farm, Alankar Mahila P.G.
Mahavidyalaya, Sirsi Rd, Panchyawala, Jaipur, Rajasthan
302034, India

Lat 26.927579° Long 75.71939°

Monday, 15/06/2026 12:30 PM GMT +05:30

